

Prepared By: C. Peckham	Doc#: UNCONTROLLED	Date Prepared: 13 Dec 2017
Classification: Public	Revision: 001	System Time: 12/13/2017 4:37 PM

# Directions to UCF

---

## Physical Address<sup>1</sup>

Urban Canyon Flight Inc ([Map](#))

145 E Jewett Blvd STE 301

White Salmon, WA 98672

## Directions

Below is a picture of the street entrance.



Once you enter from the street, immediately proceed up the stairs and look for the sign:



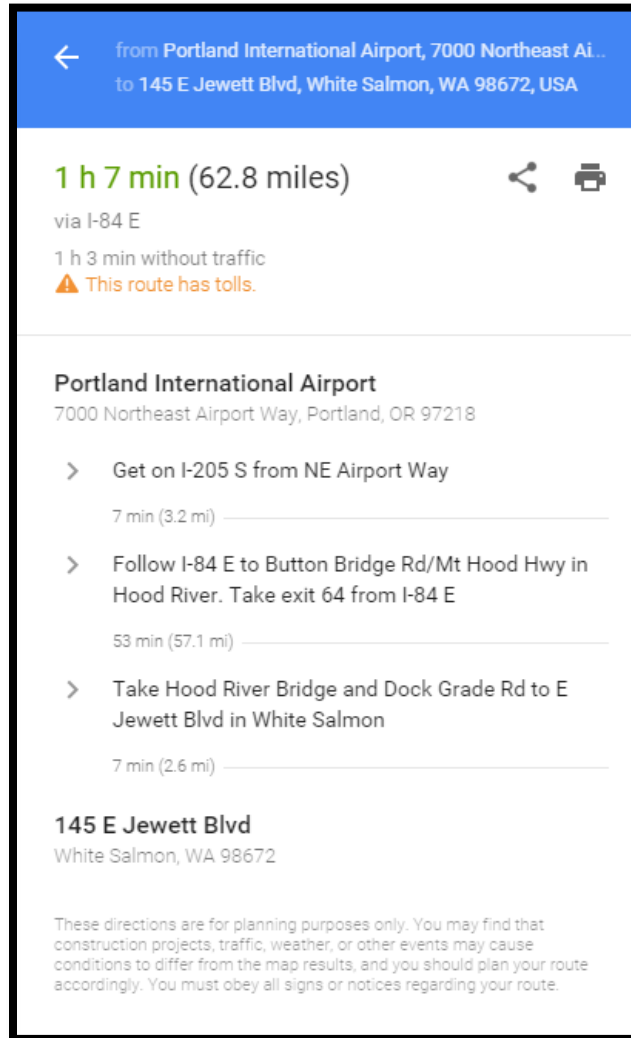
---

<sup>1</sup> NOTE: we do not receive mail at the office. See [UCF website](#) for up-to-date mailing address.



Prepared By: C. Peckham	Doc#: UNCONTROLLED	Date Prepared: 13 Dec 2017
Classification: Public	Revision: 001	System Time: 12/13/2017 4:37 PM


## Travel Time

Just over one hour from PDX to UCF. Worst-case traffic will add 30 minutes (atypical).



← from Portland International Airport, 7000 Northeast Airport Way, Portland, OR 97218  
to 145 E Jewett Blvd, White Salmon, WA 98672, USA

**1 h 7 min** (62.8 miles)  

via I-84 E  
1 h 3 min without traffic  
 This route has tolls.

**Portland International Airport**  
7000 Northeast Airport Way, Portland, OR 97218

- > Get on I-205 S from NE Airport Way  
7 min (3.2 mi)
- > Follow I-84 E to Button Bridge Rd/Mt Hood Hwy in Hood River. Take exit 64 from I-84 E  
53 min (57.1 mi)
- > Take Hood River Bridge and Dock Grade Rd to E Jewett Blvd in White Salmon  
7 min (2.6 mi)

**145 E Jewett Blvd**  
White Salmon, WA 98672

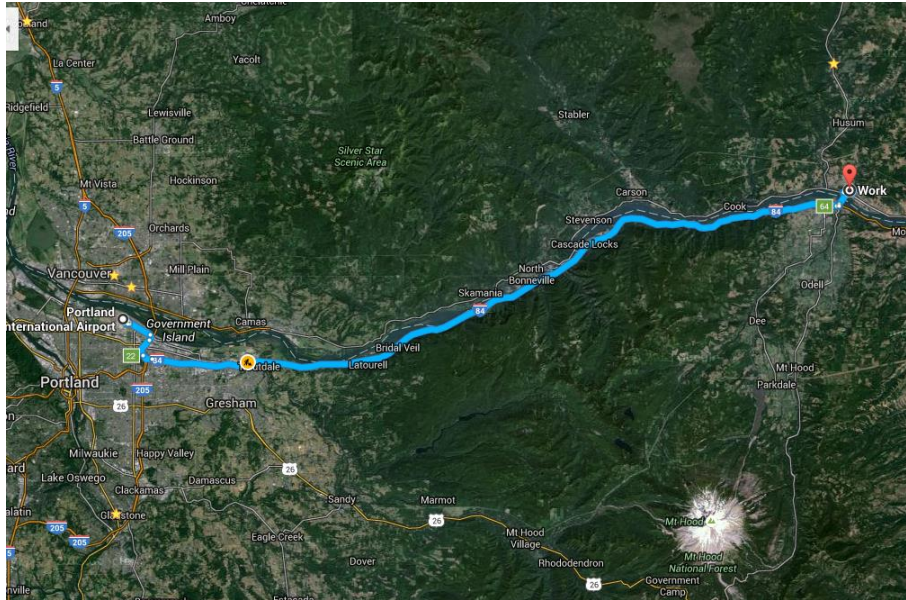
These directions are for planning purposes only. You may find that construction projects, traffic, weather, or other events may cause conditions to differ from the map results, and you should plan your route accordingly. You must obey all signs or notices regarding your route.



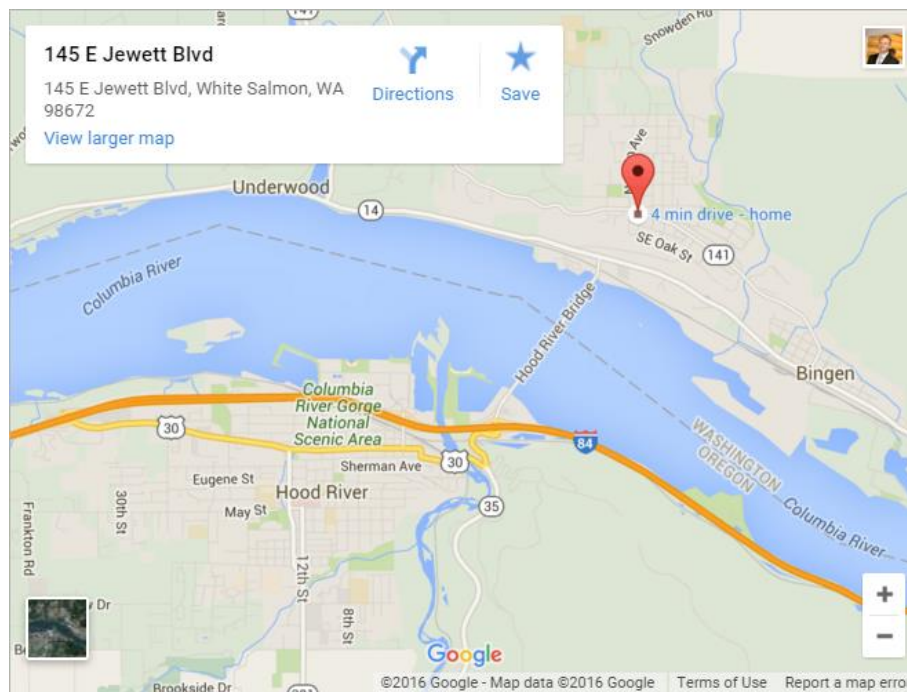
**NOTE:** toll bridge \$1 each direction (they routinely break large bills)

Prepared By: C. Peckham	Doc#: UNCONTROLLED	Date Prepared: 13 Dec 2017
Classification: Public	Revision: 001	System Time: 12/13/2017 4:37 PM

## PDX → UCF



## UCF Pin





Portland International Airport (PDX) to  
145 E Jewett Blvd STE 301

Drive 62.8 miles, 1 h 7 min

Directions to Urban Canyon Flight, Inc office and lab (145 E Jewett Blvd STE 301,  
White Salmon, WA 98672)


## Portland International Airport

7000 Northeast Airport Way, Portland, OR 97218

### Get on I-205 S from NE Airport Way


- 
- ↑ 1. Head northwest on NE Airport Way 7 min (3.2 mi)
- 
- ↑ 2. Continue straight to stay on NE Airport Way 0.2 mi
- 
- ↙ 3. Slight left to stay on NE Airport Way 0.1 mi
- 
- ➡ 4. Keep right to stay on NE Airport Way 0.5 mi
- 
- ➡ 5. Use the right 3 lanes to turn slightly right to stay on NE Airport Way 0.1 mi
- 
- ⤴ 6. Use the right 2 lanes to turn slightly right onto the Interstate 205 S ramp to Interstate 84/Portland/Salem 1.8 mi
- 
- ⤴ 7. Merge onto I-205 S 0.5 mi

### Follow I-84 E to Button Bridge Rd/Mt Hood Hwy in Hood River. Take exit 64 from I-84 E


- 
- ⤴ 7. Merge onto I-205 S 53 min (57.1 mi)
- 
- ➡ 8. Use the right 2 lanes to take exit 22 for Interstate 84 E/U.S. 30 E toward The Dalles 1.4 mi
- 
- ⤴ 9. Merge onto I-84 E/U.S. 30 E 0.8 mi
- 
-  Continue to follow I-84 E 54.7 mi
- 
- ➡ 10. Take exit 64 for Mt Hood Hwy toward OR-35/White Salmon/Govt. Camp 0.2 mi
- 


### Take Hood River Bridge and Dock Grade Rd to E Jewett Blvd in White Salmon

7 min (2.6 mi)


- 

**11. Turn left onto Button Bridge Rd/Mt Hood Hwy**


 Continue to follow Button Bridge Rd


 Partial toll road

0.1 mi


- 

**12. Continue onto Hood River Bridge**

 Toll road


 Entering Washington

1.0 mi

- 


**13. Turn left onto WA-14 W**

0.2 mi


- 

**14. Turn right onto Dock Grade Rd**

0.8 mi

- 

**15. Turn left onto E Jewett Blvd**

 Destination will be on the left

0.3 mi

## 145 E Jewett Blvd STE 301

White Salmon, WA 98672

These directions are for planning purposes only. You may find that construction projects, traffic, weather, or other events may cause conditions to differ from the map results, and you should plan your route accordingly. You must obey all signs or notices regarding your route.